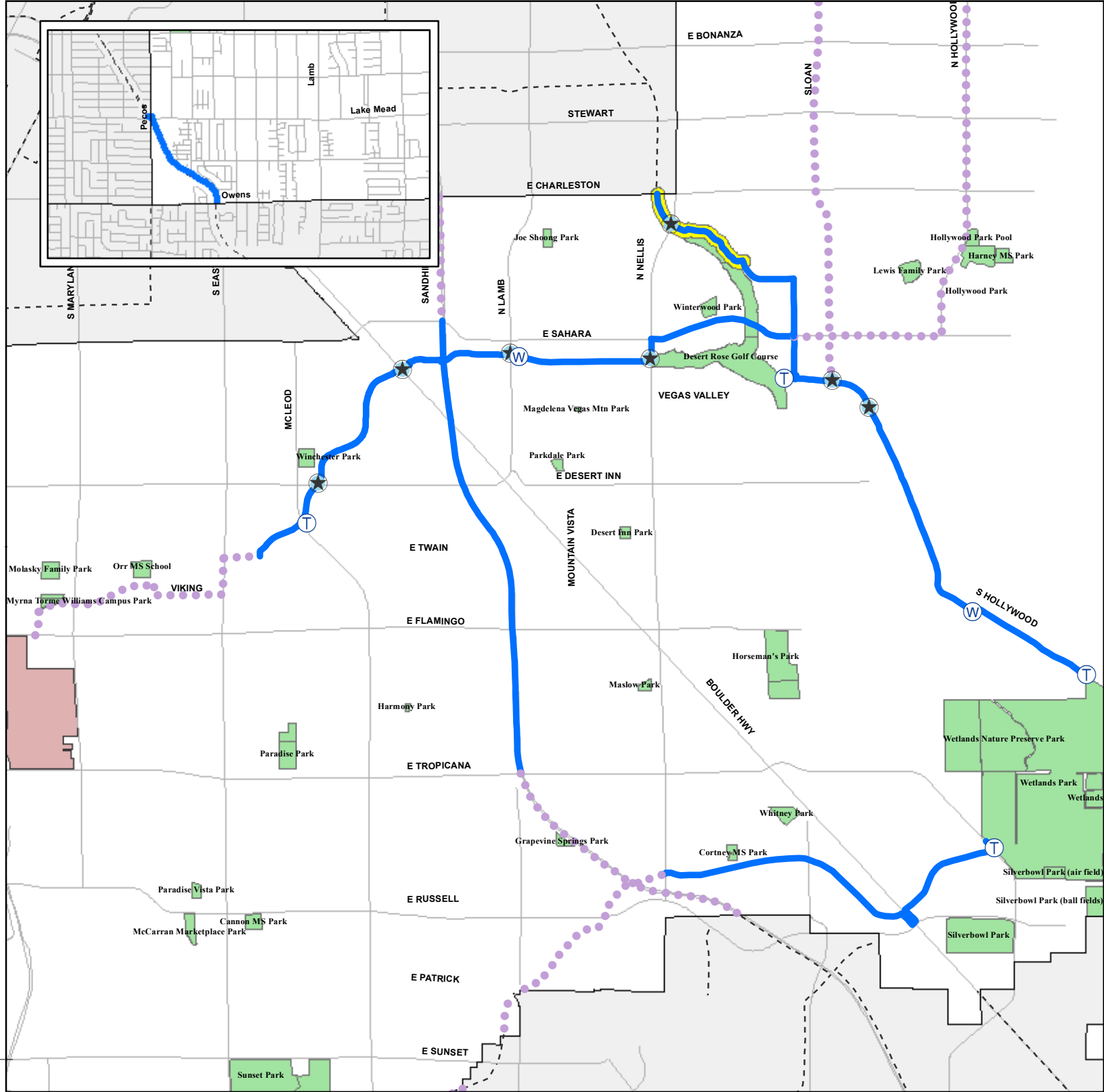













Comprehensive Planning Clark County Trails Las Vegas Valley



Trails

-  Multi-Use - Existing
-  Multi-Use - Future

-  Trail Head
-  Wayside
-  Ramada
-  Existing Bridge
-  Future Bridge

-  Streets
-  Parks
-  UNLV Area
-  Incorporated Cities



Plot created on : October 02, 2013

*This information is for display purposes only.
No liability is assumed as to the accuracy of the data delineated hereon.*

