


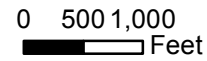
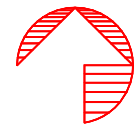


-  Multi-Use - Existing
-  Multi-Use - Future
-  Incorporated Cities

Comprehensive Planning Flamingo Arroyo Trail Boulder Highway to Pecos/McLeod



Plot created on:
October 15, 2013



This information is for display purposes only. No liability is assumed as to the accuracy of the data delineated herein.
\\ccgis1\gisdata\prcomp\nt\trailssystem\projects\WebMap\FlamArro_BlderPecos.mxd