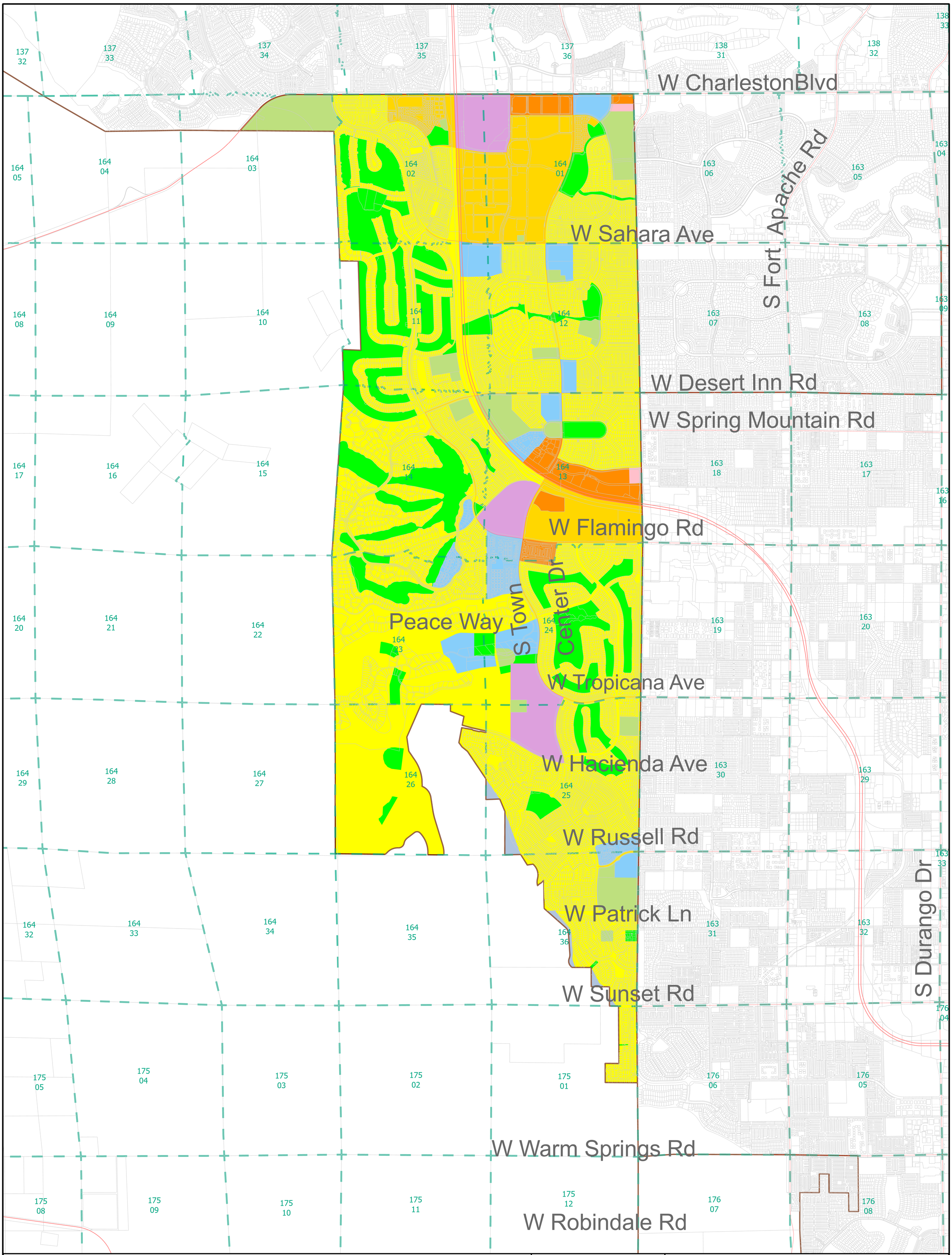

Summerlin South (Major Project) - Planned Land Use

- Summerlin South Single Family (MP-SF)
- Summerlin South Multi-Family (MP-MF)
- Summerlin South Residential / Commercial (MP-RC)
- Summerlin South Commercial (MP-C)
- Summerlin South Commercial Church (MP-CC)
- Summerlin South Casino (MP-GC)
- Summerlin South Pubic Facilities, Schools, Churches (MP-PF)
- Summerlin South Park / Open Space (MP-POS)
- Summerlin South Steep Slope (MP-S)

Street Types

- Interstates & Highways
- Major Streets
- Parcels
- Assessors Book Section Index
- Planning Areas

This information is for display purposes only. No liability is assumed as to the accuracy of the data delineated hereon.

November 17, 2021

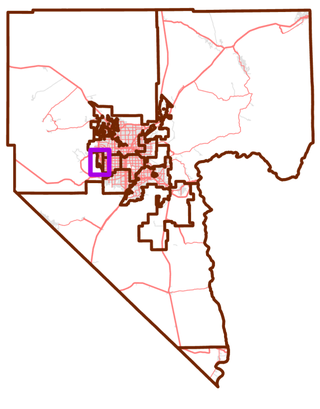



0 0.33 0.65 1.3
Miles

CLARK COUNTY
COMPREHENSIVE PLANNING