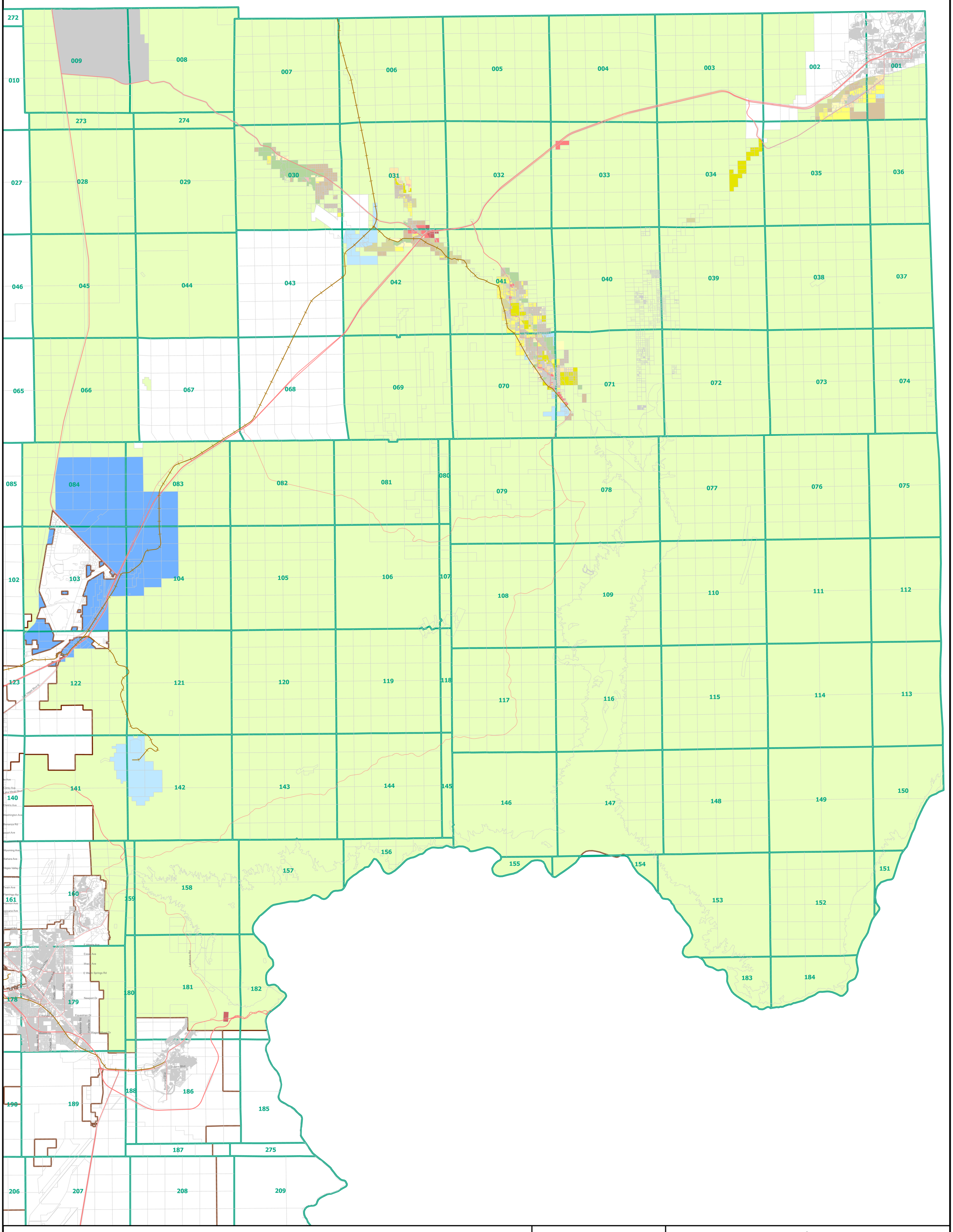

Northeast County - Planned Land Use

Neighborhoods

- Outlying Neighborhood (ON)
- Edge Neighborhood (EN)
- Ranch Estate Neighborhood (RN)
- Low-Intensity Suburban Neighborhood (LN)
- Mid-Intensity Suburban Neighborhood (MN)
- Compact Neighborhood (CN)
- Urban Neighborhood (UN)

Employment

- Business Employment (BE)
- Industrial Employment (IE)

Commercial and Mixed Use

- Neighborhood Commercial (NC)
- Corridor Mixed-Use (CM)
- Entertainment Mixed-Use (EM)

Other

- Agriculture (AG)
- Open Lands (OL)
- Public Use (PU)
- Major Projects (MP)

- Planning Areas

Street Types

- Interstates & Highways
- Major Streets
- Parcels
- Assessors Book Section Index

This information is for display purposes only. No liability is assumed as to the accuracy of the data delineated hereon.

November 17, 2021

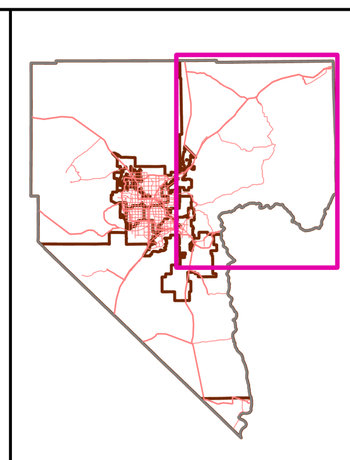



0 0¾ 0½ 1 1

Miles

CLARK COUNTY
COMPREHENSIVE PLANNING