








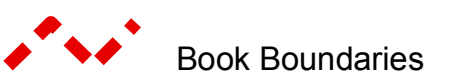


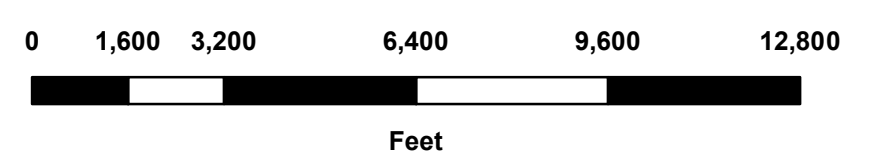

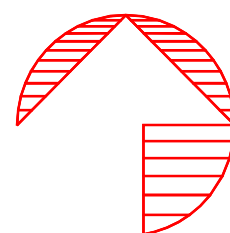


**Bird Air Strike Hazard Area
McCarran International Airport
(Appendix G, Map 21A)
Adopted**

- | | |
|---|---|
|  Restricted Area (5 Miles) |  Department of Aviation Properties |
|  Airport Operations Area |  Freeways |
|  City of Henderson |  Major Streets |
|  City of Las Vegas |  Railroads |
|  City of North Las Vegas |  Book Boundaries |
|  Place Boundaries |  Section Boundaries |

Adopted : June 2, 2014 - Ord 4203



Map Created on: April 04, 2014

Map Plotted on: May 15, 2014

*This information is for display purposes only.
No liability is assumed as to the
accuracy of the data delineated hereon.*