

Comprehensive Planning

Former
Off-Premise Signs
Overlay District

Appendix G, Map 2
in effect May 4, 2004

FOR REFERENCE ONLY

*Routes within the National Highway System
outside the extent of this map shall be within
overlay district, unless otherwise excluded.*

*Note: Portions of highway that fall within Native
American reservations are excluded.*

Source:
Clark County Central Repository


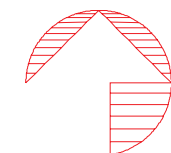
0 7920 15840 23760 31680



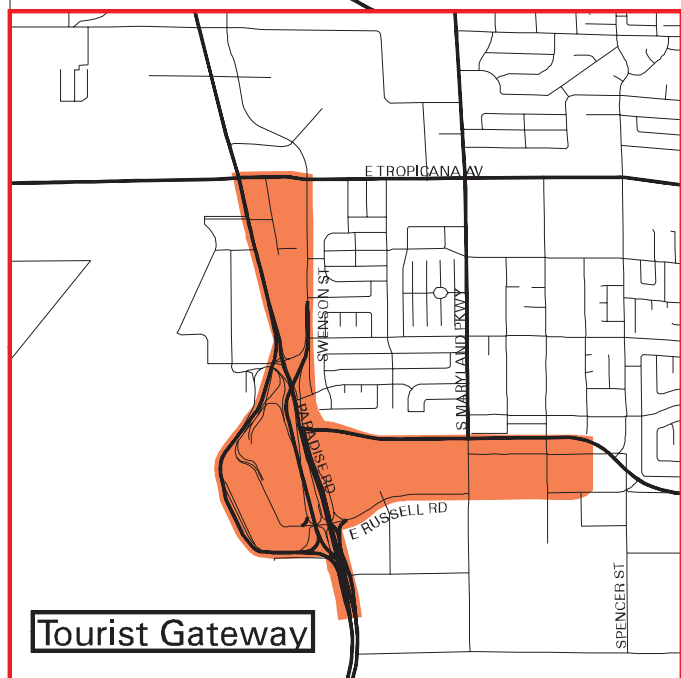
SCALE IN FEET

**Deleted May 5, 2004 ORD 3061
Reinserted Draft January 7, 2008**

*This information is for display purposes only.
No liability is assumed as to the accuracy
of the data delineated hereon.*



Current Planning



Tourist Gateway

